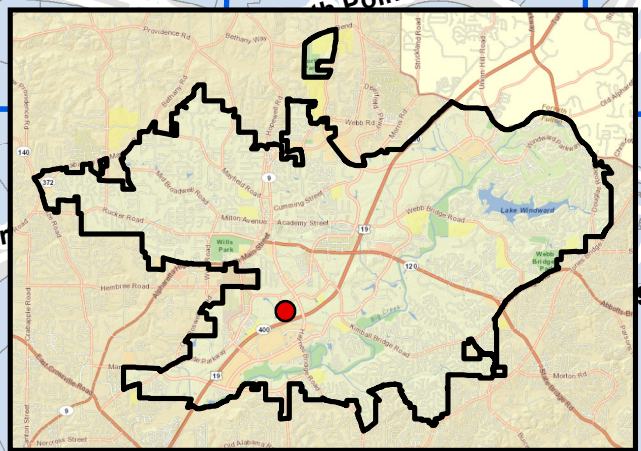
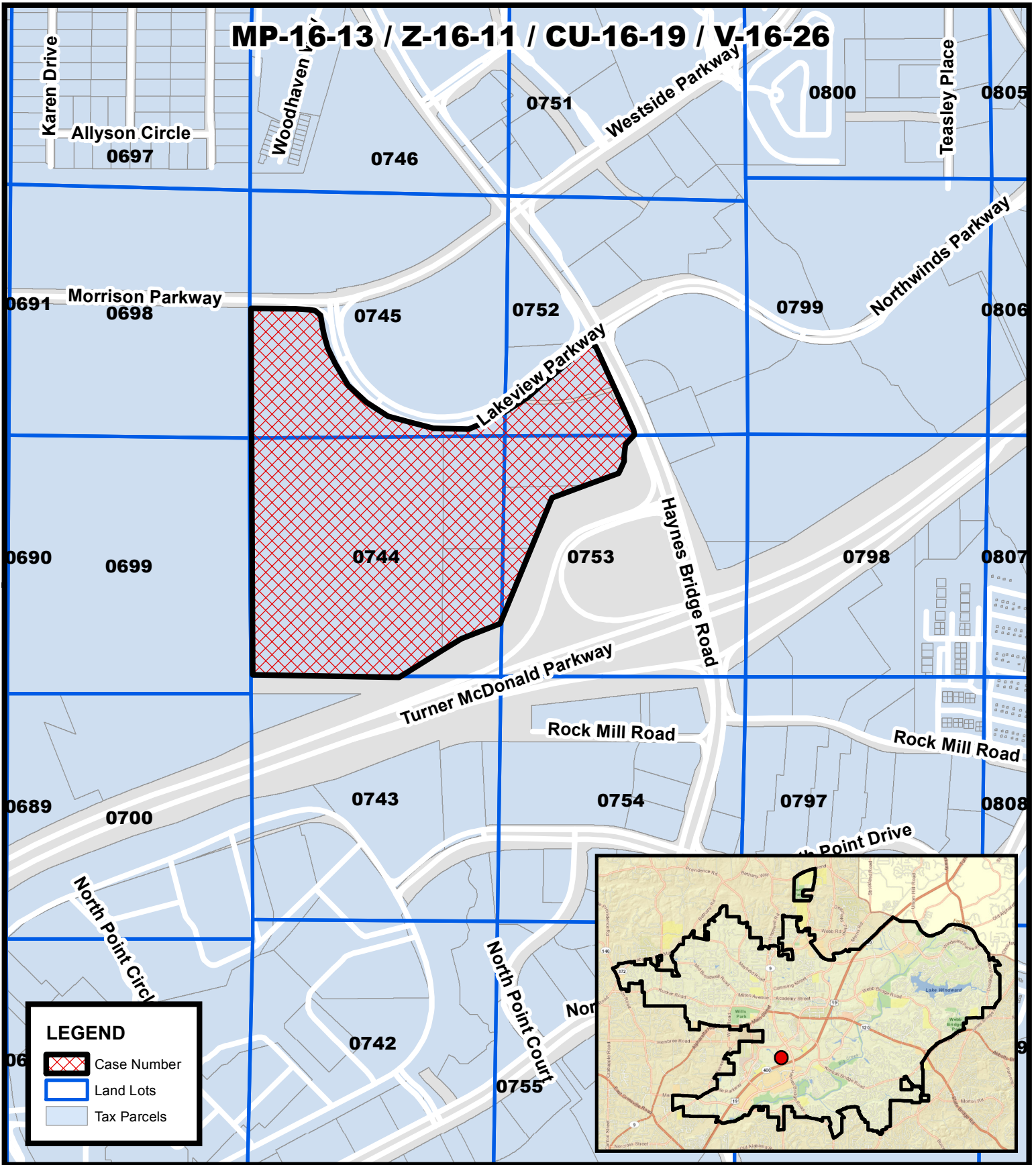





MP-16-13 / Z-16-11 / CU-16-19 / V-16-26



LEGEND

-  Case Number
-  Land Lots
-  Tax Parcels

Location Map
TPA/ Fuqua Development
Peridot

MP-16-13 / Z-16-11
CU-16-19 / V-16-26
D/LL: 1/2/744, 745, 752, 753
PC: 03/02/17
CC: 04/17/17



Location Map Provided by:
Community Development - GIS