



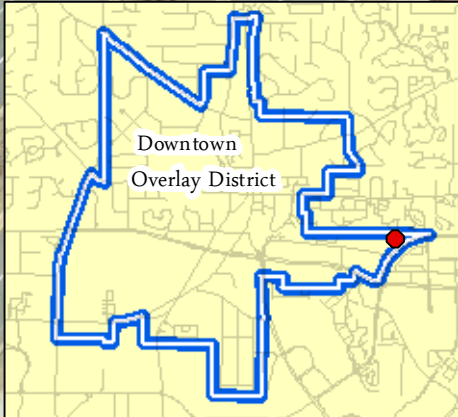
PH-17-06



Approximate Area  
to be Abandoned:  
*0.28 Acres/12,322 Sq. Ft*

**LEGEND**

-  Area to be Abandoned
-  Tax Parcels



PH-17-06  
D/LL: 1/2/802  
CC Date: **5/22/17**

Location Map  
Road Abandonment  
Thompson St @ Burnett Circle

Location Map Provided by:  
Community Development - GIS

