




CLUP-15-01 / MP-15-01  
Z-15-01 / V-15-01

**LEGEND**

-  Case Number
-  Land Lots
-  Greenway



Aerial Map  
KB 400 Master Plan  
1699 Land Company LLC

CLUP-15-01/MP-15-01  
Z-15-01/V-15-01  
D/LL: 1/2/807, 808  
849 & 850  
PC Date: **04/12/17**  
CC Date: **04/24/17**

Location Map Provided by:  
Community Development - GIS